



# Live Search Maps

83 S to Red Land Baptist

Start: near 795 Ayers Ave, Lemoyne, PA 17043-1711

End: 661 Big Spring Rd, New Cumberland, PA 17070-3155

Trip: 5.5 mi, 9 min



**NEW! Try Live Search 411**

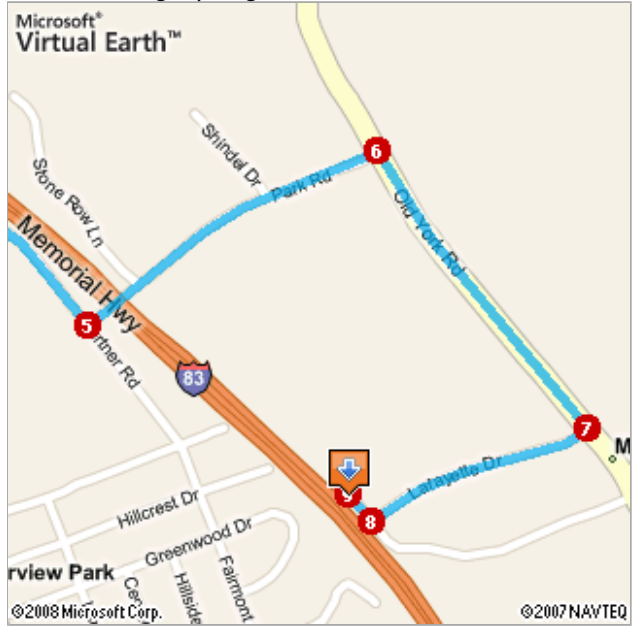
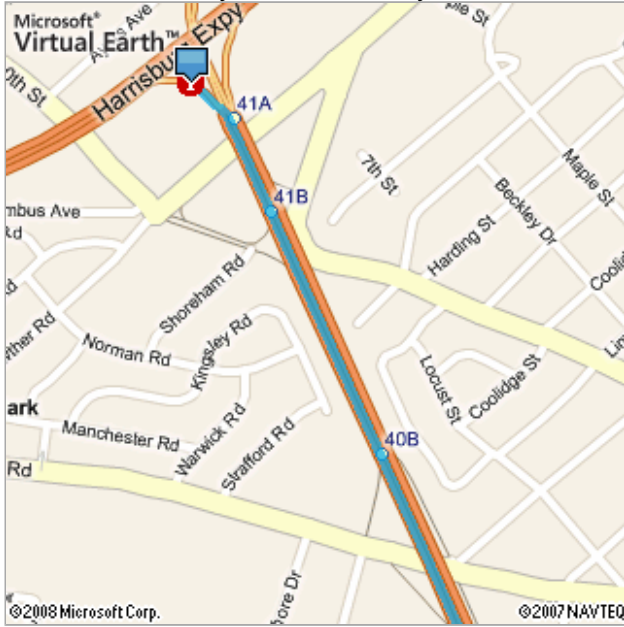
Dial 1-800-CALL-411 for latest info

	1. Depart ramp for <b>I-83 South</b>	3.4 mi
	2. At exit <b>38</b> , take ramp <b>right</b> toward <b>Reesers Summit</b>	0.1 mi
	3. Turn <b>left</b> onto <b>Pleasant View Rd</b>	0.4 mi
	4. Bear <b>left</b> onto <b>Gurtner Rd</b> <i>Unpaved Road</i>	0.6 mi
	5. Turn <b>left</b> onto <b>Park Rd</b>	0.4 mi
	6. Turn <b>right</b> onto <b>Old York Rd</b>	0.4 mi
	7. Turn <b>right</b> onto <b>Lafayette Dr</b>	0.3 mi
	8. Turn <b>right</b> onto <b>Big Spring Rd</b>	
	9. Arrive at <b>661 Big Spring Rd</b> <i>The last intersection is Lafayette Dr</i>	

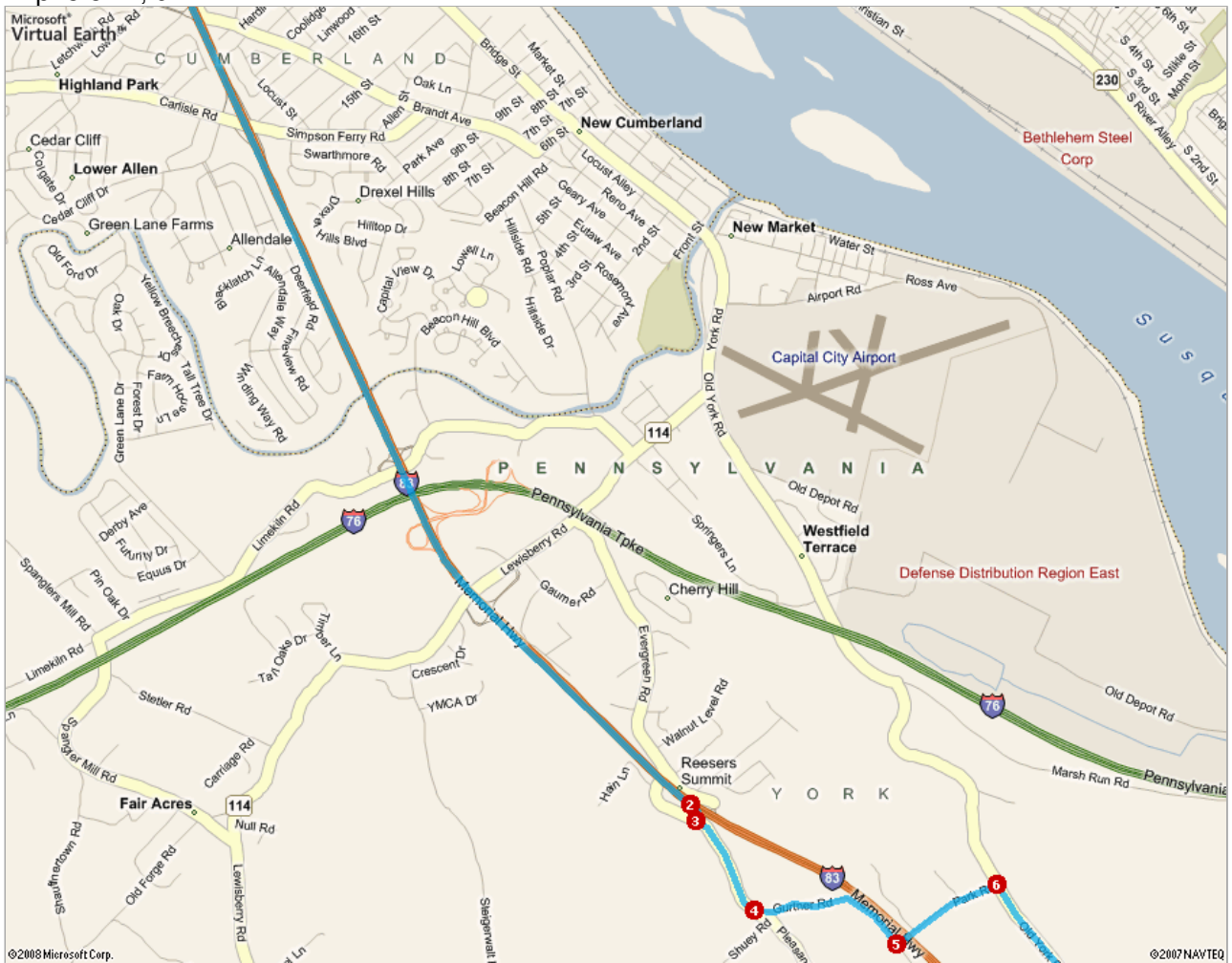
These directions are subject to the Windows Live Terms of Use and for informational purposes only. No guarantee is made regarding their completeness or accuracy. Construction projects, traffic, or other events may cause actual conditions to differ from these results. Map and traffic data © 2007 NAVTEQ™, AND™.

Start: near 795 Ayers Ave, Lemoyne, PA 17043-...

End: 661 Big Spring Rd, New Cumberland, PA 1...



Trip: 5.5 mi, 9 min



The image above reflects the map view when you clicked the print icon.