















# Live Search Maps

Harrisburg to Red Land Baptist

Start: **near S Front St, Harrisburg, PA 17101**  
End: **661 Big Spring Rd, New Cumberland, PA 17070-3155**  
Trip: **6.8 mi, 14 min**

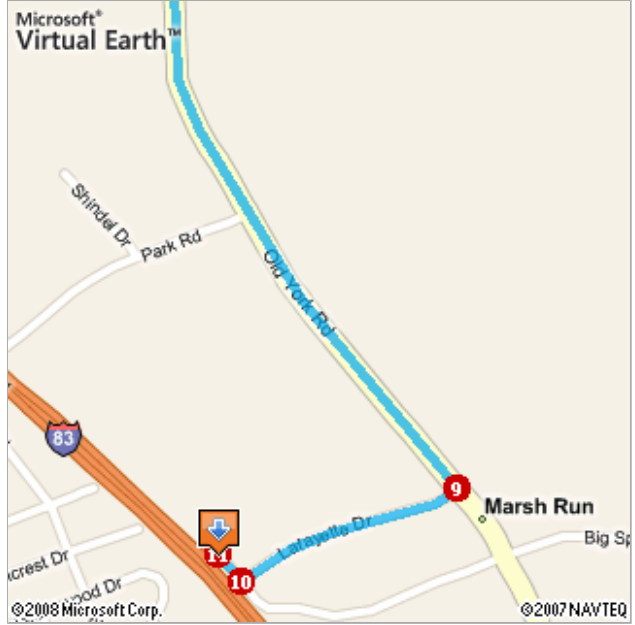
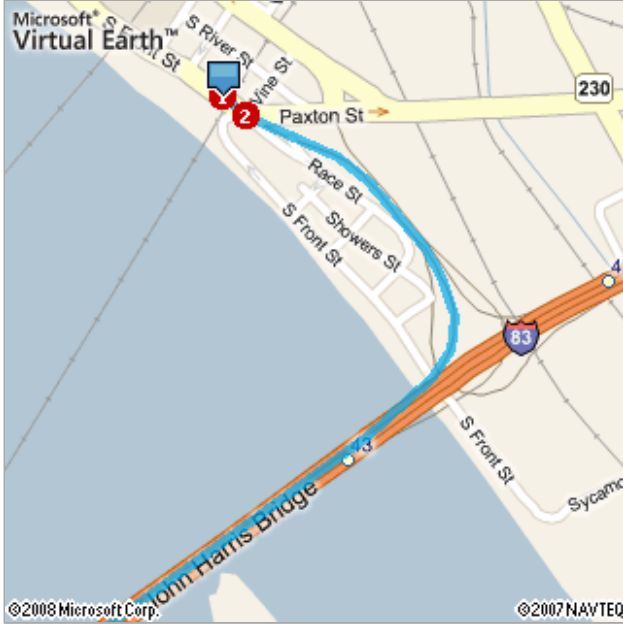
 **NEW! Try Live Search 411**  
Dial **1-800-CALL-411** for latest info

	1. Depart <b>S Front St</b>	
	2. Take ramp and follow signs for <b>I-83 / John Harris Bridge South</b>	1.1 mi
	3. At exit <b>42</b> , take ramp <b>right</b> toward <b>Lemoyne</b>	0.3 mi
	4. Keep <b>straight</b> onto <b>Lowther St</b>	0.1 mi
	5. Turn <b>left</b> onto <b>S 3rd St</b>	0.2 mi
	6. Road name changes to <b>Bridge St</b>	1.7 mi
	7. Road name changes to <b>York Rd</b>	0.5 mi
	8. Road name changes to <b>Old York Rd</b>	2.5 mi
	9. Turn <b>right</b> onto <b>Lafayette Dr</b>	0.3 mi
	10. Turn <b>right</b> onto <b>Big Spring Rd</b>	
	11. Arrive at <b>661 Big Spring Rd</b> <i>The last intersection is Lafayette Dr</i>	

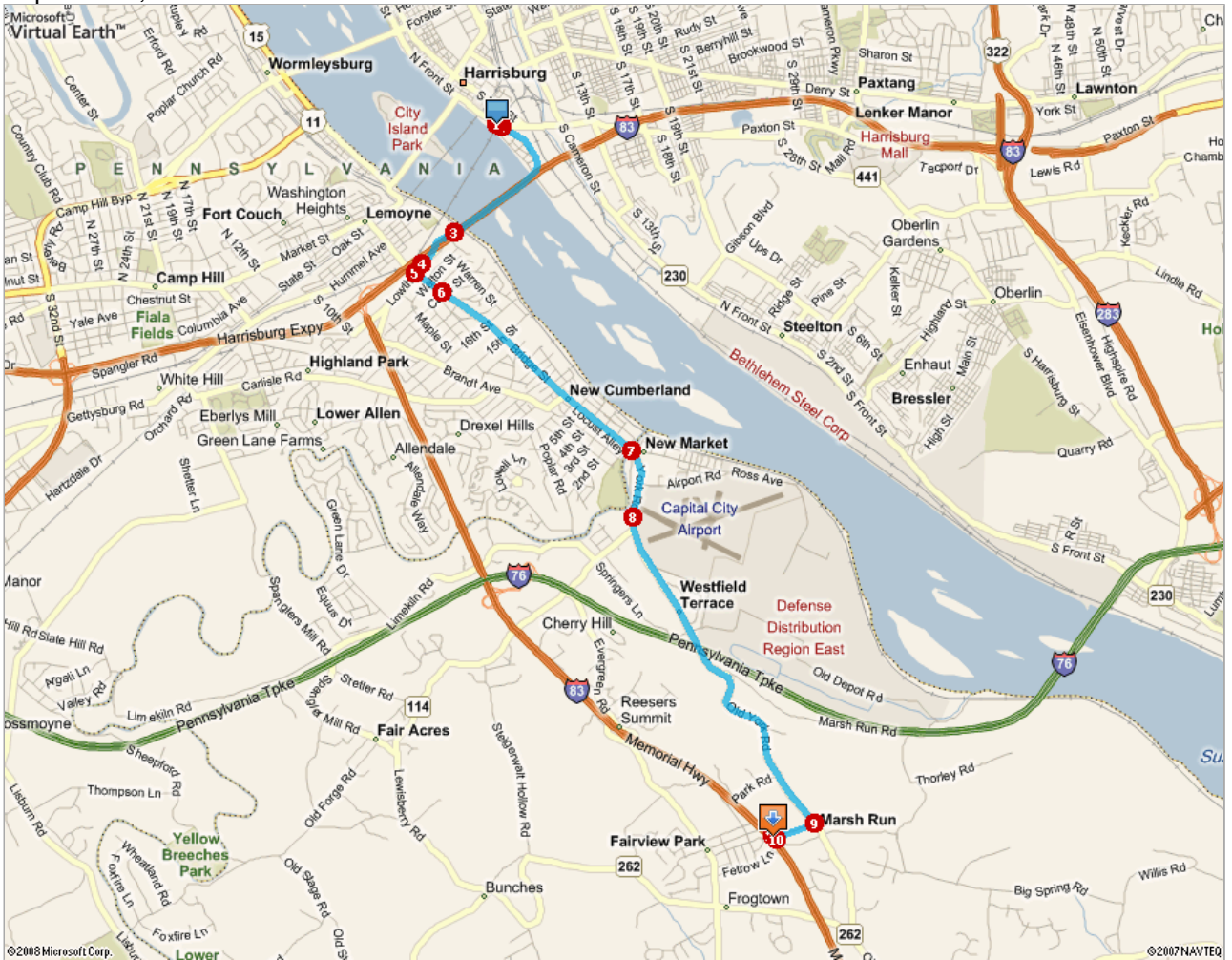
These directions are subject to the Windows Live Terms of Use and for informational purposes only. No guarantee is made regarding their completeness or accuracy. Construction projects, traffic, or other events may cause actual conditions to differ from these results. Map and traffic data © 2007 NAVTEQ™, AND™.

Start: near S Front St, Harrisburg, PA 17101

End: 661 Big Spring Rd, New Cumberland, PA 1...



Trip: 6.8 mi, 14 min



The image above reflects the map view when you clicked the print icon.